KEYNOTES	
01.1	PRE-FABRICATED PATRON SHELTER WITH BENCHES AND MAP BOXES
01.2	STATION IDENTIFICATION SIGN
01.3	VARIABLE MESSAGE BOARD AND PA SYSTEM
01.4	TICKET VALIDATION MACHINE
01.5	GALVANIZED GUARDRAIL
01.6	GALVANIZED GUARDRAIL AND HANDRAIL
01.8	ELECTROLIER WITH ATTACHED SIGNAGE AND SECURITY EQUIPMENT AS REQUIRED
01.9	PLATFORM BOARDING EDGE
01.11	TACTILE WARNING STRIP
01.13	TRACK
01.14	PAINTED YELLOW LINE AND LETTERING "STAND BEHIND YELLOW LINE"
01.15	EMERGENCY CALL BOX STATION
01.20	PLATFORM EMERGENCY EXIT

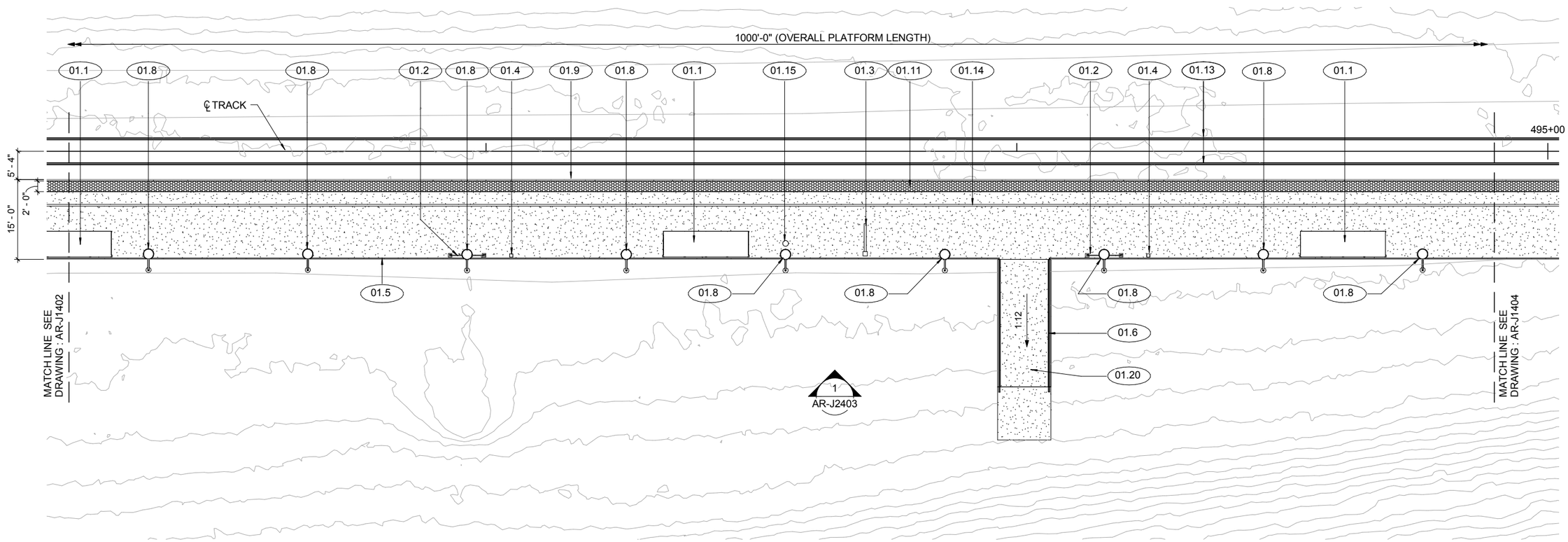

1 | PARTIAL PLATFORM PLAN - C

AR-J1403 | SCALE: 1" = 10'-0"

10 0 10 20
1"=10'

NOT FOR CONSTRUCTION

REV	DATE	BY	CHK	APP	DESCRIPTION

DESIGNED BY F. DELGADO
DRAWN BY IR, JJ, KH, SH
CHECKED BY B. FARRELL
IN CHARGE D. COWIN
DATE 02-28-2018

TRANSPORTATION AECOM

AECOM USA, Inc.
300 Lakeside Dr, Suite 400
Oakland, CA 94612, USA
T 510.893.3600
F 510.874.3268
www.aecom.com

SAN JOAQUIN REGIONAL RAIL COMMISSION
ACE ALTAMONT CORRIDOR EXPRESS
15% PRELIMINARY ENGINEERING

SAN JOAQUIN REGIONAL RAIL COMMISSION
ALTAMONT CORRIDOR EXPRESS
ACE*forward* VOLUME 1 - CERES EXTENSION
RIPON STATION - STATIONS
PARTIAL PLATFORM PLAN - C

ENVIRONMENTAL ALTERNATIVE CODE
DRAWING NO. AR-J1403
SCALE 1" = 10'-0"
SHEET NO. 261 331

2/15/2018 11:44:39 AM
BIM 360://ACEforward/JM-AR-J1401_R16.rvt

KEYNOTES	
00.3	POC ACCESS STRUCTURE, SEE STRUCTURAL DRAWINGS
00.6	POC, SEE STRUCTURAL DRAWINGS
00.7	POC ACCESS STRUCTURE PLAZA
00.8	(E) EMBANKMENT
00.24	RETAINING WALL - SEE STRUCTURAL DRAWING
01.1	PRE-FABRICATED PATRON SHELTER WITH BENCHES AND MAP BOXES
01.2	STATION IDENTIFICATION SIGN
01.4	TICKET VALIDATION MACHINE
01.5	GALVANIZED GUARDRAIL
01.6	GALVANIZED GUARDRAIL AND HANDRAIL

KEYNOTES	
01.7	PLATFORM ACCESS RAMP
01.8	ELECTROLIER WITH ATTACHED SIGNAGE AND SECURITY EQUIPMENT AS REQUIRED
01.9	PLATFORM BOARDING EDGE
01.10	MINI-HIGH PLATFORM - ELEVATED ACCESSIBLE LOADING PLATFORM
01.11	TACTILE WARNING STRIP
01.13	TRACK
01.14	PAINTED YELLOW LINE AND LETTERING "STAND BEHIND YELLOW LINE"
01.15	EMERGENCY CALL BOX STATION
01.20	PLATFORM EMERGENCY EXIT

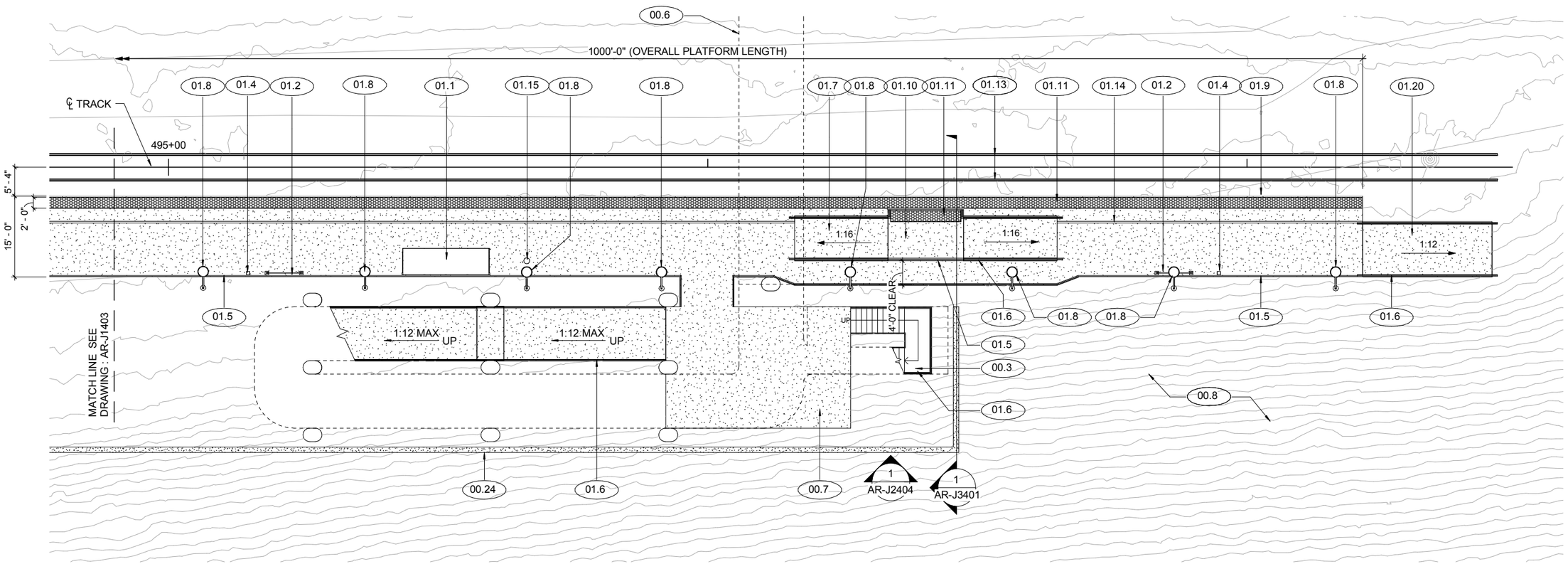

1 | PARTIAL PLATFORM PLAN - D

AR-J1404 | SCALE: 1" = 10'-0"

10 0 10 20

1"=10'

NOT FOR CONSTRUCTION

REV	DATE	BY	CHK	APP	DESCRIPTION

DESIGNED BY F. DELGADO
DRAWN BY IR, JJ, KH, SH
CHECKED BY B. FARRELL
IN CHARGE D. COWIN
DATE 02-28-2018

TRANSPORTATION AECOM

AECOM USA, Inc.
300 Lakeside Dr, Suite 400
Oakland, CA 94612, USA
T 510.893.3600
F 510.874.3268
www.aecom.com

SAN JOAQUIN REGIONAL RAIL COMMISSION
ACE ALTAMONT CORRIDOR EXPRESS
15% PRELIMINARY ENGINEERING

SAN JOAQUIN REGIONAL RAIL COMMISSION
ALTAMONT CORRIDOR EXPRESS
ACE*forward* VOLUME 1 - CERES EXTENSION
RIPON STATION - STATIONS
PARTIAL PLATFORM PLAN - D

ENVIRONMENTAL ALTERNATIVE CODE
DRAWING NO. AR-J1404
SCALE 1" = 10'-0"
SHEET NO. 262 331

2/15/2018 11:44:40 AM
BIM 360://ACEforward/JM-AR-J1401_R16.rvt

KEYNOTES	
01.1	PRE-FABRICATED PATRON SHELTER WITH BENCHES AND MAP BOXES
01.2	STATION IDENTIFICATION SIGN
01.4	TICKET VALIDATION MACHINE
01.5	GALVANIZED GUARDRAIL
01.8	ELECTROLIER WITH ATTACHED SIGNAGE AND SECURITY EQUIPMENT AS REQUIRED
01.15	EMERGENCY CALL BOX STATION
01.20	PLATFORM EMERGENCY EXIT

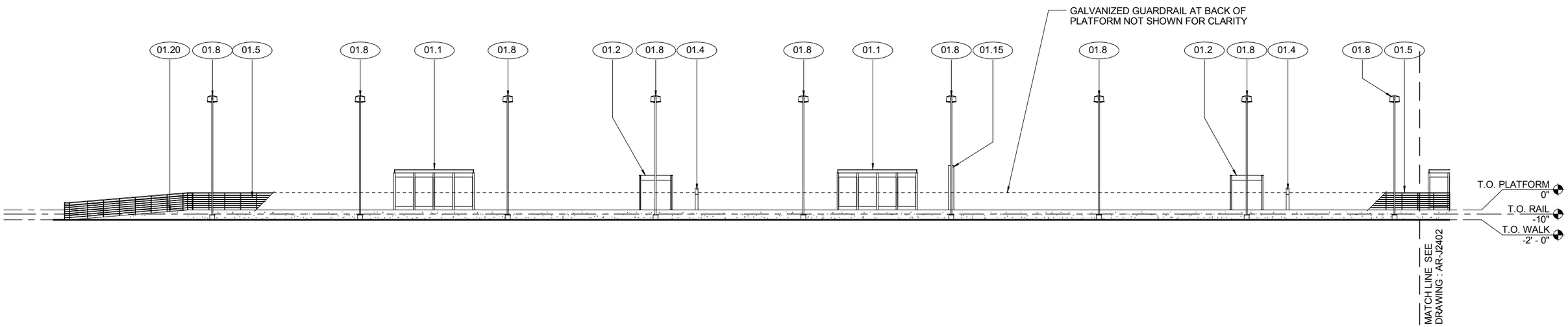

1 PARTIAL PLATFORM ELEVATION - A

AR-J2401 REF: AR-J1401 SCALE: 1" = 10'-0"

10 0 10 20
1"=10'

NOT FOR CONSTRUCTION

REV	DATE	BY	CHK	APP	DESCRIPTION

DESIGNED BY F. DELGADO
DRAWN BY IR, JJ, KH, SH
CHECKED BY B. FARRELL
IN CHARGE D. COWIN
DATE 02-28-2018

TRANSPORTATION AECOM

AECOM USA, Inc.
300 Lakeside Dr, Suite 400
Oakland, CA 94612, USA
T 510.893.3600
F 510.874.3268
www.aecom.com

SAN JOAQUIN REGIONAL RAIL COMMISSION
ACE ALTAMONT CORRIDOR EXPRESS

15% PRELIMINARY ENGINEERING

SAN JOAQUIN REGIONAL RAIL COMMISSION
ALTAMONT CORRIDOR EXPRESS
ACE*forward* VOLUME 1 - CERES EXTENSION
RIPON STATION - STATIONS
PARTIAL PLATFORM ELEVATION - A

ENVIRONMENTAL ALTERNATIVE CODE
DRAWING NO. AR-J2401
SCALE 1" = 10'-0"
SHEET NO. 263 331

2/15/2018 11:44:41 AM
BIM 360://ACEforward/JM-AR-J1401_R16.rvt

KEYNOTES	
00.1	CONDITIONS CONTROLLER CABINET
01.1	PRE-FABRICATED PATRON SHELTER WITH BENCHES AND MAP BOXES
01.2	STATION IDENTIFICATION SIGN
01.3	VARIABLE MESSAGE BOARD AND PA SYSTEM
01.4	TICKET VALIDATION MACHINE
01.5	GALVANIZED GUARDRAIL
01.8	ELECTROLIER WITH ATTACHED SIGNAGE AND SECURITY EQUIPMENT AS REQUIRED
01.15	EMERGENCY CALL BOX STATION
01.20	PLATFORM EMERGENCY EXIT

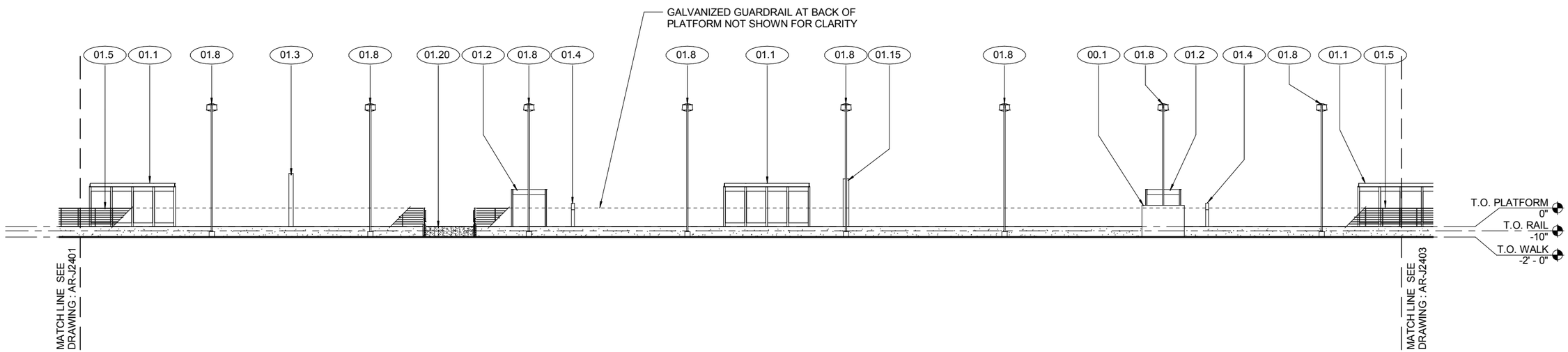

1 | PARTIAL PLATFORM ELEVATION - B

AR-J2402 | REF: AR-J1402 SCALE: 1" = 10'-0"

10 0 10 20
1"=10'

NOT FOR CONSTRUCTION

2/15/2018 11:44:41 AM
BIM 360://ACEforward/JM-AR-J1401_R16.rvt

REV	DATE	BY	CHK	APP	DESCRIPTION

DESIGNED BY F. DELGADO
DRAWN BY IR, JJ, KH, SH
CHECKED BY B. FARRELL
IN CHARGE D. COWIN
DATE 02-28-2018

TRANSPORTATION AECOM

AECOM USA, Inc.
300 Lakeside Dr, Suite 400
Oakland, CA 94612, USA
T 510.893.3600
F 510.874.3268
www.aecom.com

SAN JOAQUIN REGIONAL RAIL COMMISSION
ACE ALTAMONT CORRIDOR EXPRESS
15% PRELIMINARY ENGINEERING

SAN JOAQUIN REGIONAL RAIL COMMISSION
ALTAMONT CORRIDOR EXPRESS
ACE*forward* VOLUME 1 - CERES EXTENSION
RIPON STATION - STATIONS
PARTIAL PLATFORM ELEVATION - B

ENVIRONMENTAL ALTERNATIVE CODE
DRAWING NO. AR-J2402
SCALE 1" = 10'-0"
SHEET NO. 264 331

KEYNOTES	
01.1	PRE-FABRICATED PATRON SHELTER WITH BENCHES AND MAP BOXES
01.2	STATION IDENTIFICATION SIGN
01.3	VARIABLE MESSAGE BOARD AND PA SYSTEM
01.4	TICKET VALIDATION MACHINE
01.5	GALVANIZED GUARDRAIL
01.6	GALVANIZED GUARDRAIL AND HANDRAIL
01.8	ELECTROLIER WITH ATTACHED SIGNAGE AND SECURITY EQUIPMENT AS REQUIRED
01.15	EMERGENCY CALL BOX STATION
01.20	PLATFORM EMERGENCY EXIT

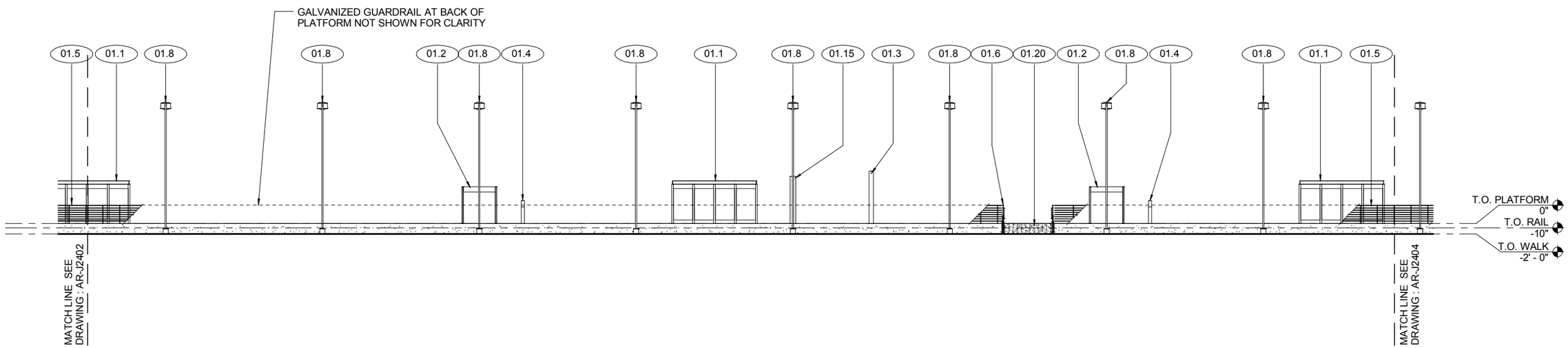

1 PARTIAL PLATFORM ELEVATION - C

AR-J2403 | REF: AR-J1403 SCALE: 1" = 10'-0"

10 0 10 20
1"=10'

NOT FOR CONSTRUCTION

2/15/2018 11:44:42 AM
BIM 360://ACEforward/JM-AR-J1401_R16.rvt

REV	DATE	BY	CHK	APP	DESCRIPTION

DESIGNED BY F. DELGADO
DRAWN BY IR, JJ, KH, SH
CHECKED BY B. FARRELL
IN CHARGE D. COWIN
DATE 02-28-2018

TRANSPORTATION AECOM

AECOM USA, Inc.
300 Lakeside Dr, Suite 400
Oakland, CA 94612, USA
T 510.893.3600
F 510.874.3268
www.aecom.com

SAN JOAQUIN REGIONAL RAIL COMMISSION
ACE ALTAMONT CORRIDOR EXPRESS
15% PRELIMINARY ENGINEERING

SAN JOAQUIN REGIONAL RAIL COMMISSION
ALTAMONT CORRIDOR EXPRESS
ACE*forward* VOLUME 1 - CERES EXTENSION
RIPON STATION - STATIONS
PARTIAL PLATFORM ELEVATION - C

ENVIRONMENTAL ALTERNATIVE CODE
DRAWING NO. AR-J2403
SCALE 1" = 10'-0"
SHEET NO. 265 331

KEYNOTES	
00.3	POC ACCESS STRUCTURE, SEE STRUCTURAL DRAWINGS
00.6	POC, SEE STRUCTURAL DRAWINGS
00.7	POC ACCESS STRUCTURE PLAZA
01.1	PRE-FABRICATED PATRON SHELTER WITH BENCHES AND MAP BOXES
01.2	STATION IDENTIFICATION SIGN
01.4	TICKET VALIDATION MACHINE
01.5	GALVANIZED GUARDRAIL
01.6	GALVANIZED GUARDRAIL AND HANDRAIL
01.8	ELECTROLIER WITH ATTACHED SIGNAGE AND SECURITY EQUIPMENT AS REQUIRED
01.10	MINI-HIGH PLATFORM - ELEVATED ACCESSIBLE LOADING PLATFORM
01.15	EMERGENCY CALL BOX STATION
01.20	PLATFORM EMERGENCY EXIT

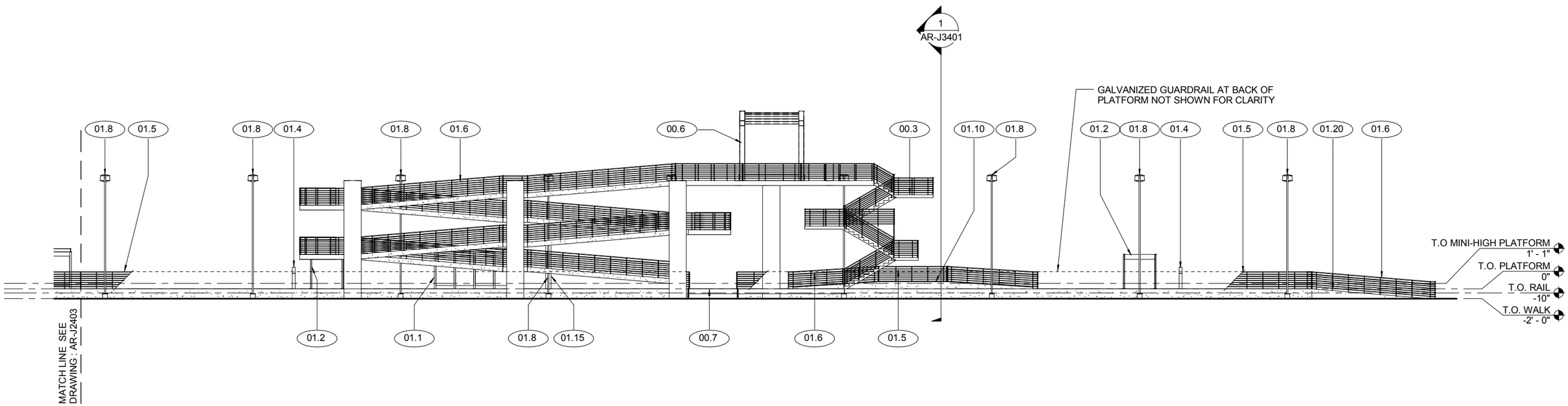

1 | PARTIAL PLATFORM ELEVATION - D

AR-J2404 | REF: AR-J1404 SCALE: 1" = 10'-0"

10 0 10 20
1"=10'

NOT FOR CONSTRUCTION

2/15/2018 11:44:43 AM
BIM 360://ACEforward/JM-AR-J1401_R16.rvt

REV	DATE	BY	CHK	APP	DESCRIPTION

DESIGNED BY F. DELGADO
DRAWN BY IR, JJ, KH, SH
CHECKED BY B. FARRELL
IN CHARGE D. COWIN
DATE 02-28-2018

TRANSPORTATION AECOM

AECOM USA, Inc.
300 Lakeside Dr, Suite 400
Oakland, CA 94612, USA
T 510.893.3600
F 510.874.3268
www.aecom.com

SAN JOAQUIN REGIONAL RAIL COMMISSION
ACE ALTAMONT CORRIDOR EXPRESS
15% PRELIMINARY ENGINEERING

SAN JOAQUIN REGIONAL RAIL COMMISSION
ALTAMONT CORRIDOR EXPRESS
ACE*forward* VOLUME 1 - CERES EXTENSION
RIPON STATION - STATIONS
PARTIAL PLATFORM ELEVATION - D

ENVIRONMENTAL ALTERNATIVE CODE
DRAWING NO. AR-J2404
SCALE 1" = 10'-0"
SHEET NO. 266 331

KEYNOTES

00.3	POC ACCESS STRUCTURE, SEE STRUCTURAL DRAWINGS
00.6	POC, SEE STRUCTURAL DRAWINGS
00.7	POC ACCESS STRUCTURE PLAZA
00.24	RETAINING WALL - SEE STRUCTURAL DRAWING
01.5	GALVANIZED GUARDRAIL
01.6	GALVANIZED GUARDRAIL AND HANDRAIL
01.8	ELECTROLIER WITH ATTACHED SIGNAGE AND SECURITY EQUIPMENT AS REQUIRED
01.10	MINI-HIGH PLATFORM - ELEVATED ACCESSIBLE LOADING PLATFORM
01.11	TACTILE WARNING STRIP
01.13	TRACK

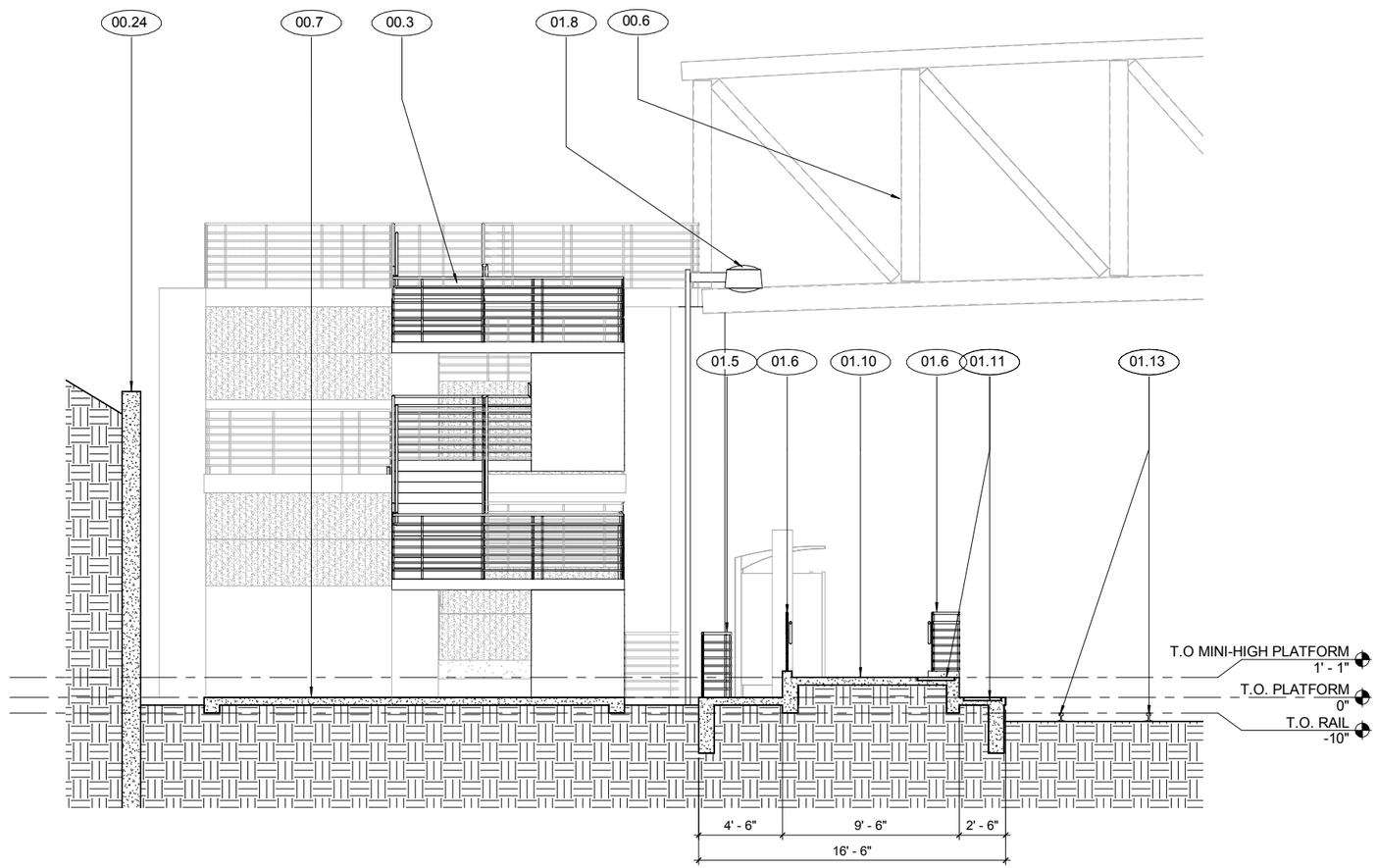

1 MINI-HIGH AND POC ACCESS STRUCTURE PLAZA SECTION

AR-J3401 REF: AR-J1404 SCALE: 1/4" = 1'-0"

4 0 4 8

1/4"=1'-0"

NOT FOR CONSTRUCTION

2/15/2018 11:44:44 AM
BIM 360://ACEforward/JM-AR-J1401_R16.rvt

REV	DATE	BY	CHK	APP	DESCRIPTION

DESIGNED BY F. DELGADO
DRAWN BY IR, JJ, KH, SH
CHECKED BY B. FARRELL
IN CHARGE D. COWIN
DATE 02-28-2018

TRANSPORTATION AECOM

AECOM USA, Inc.
300 Lakeside Dr, Suite 400
Oakland, CA 94612, USA
T 510.893.3600
F 510.874.3268

www.aecom.com

SAN JOAQUIN REGIONAL RAIL COMMISSION

ACE ALTAMONT CORRIDOR EXPRESS

15% PRELIMINARY ENGINEERING

SAN JOAQUIN REGIONAL RAIL COMMISSION
ALTAMONT CORRIDOR EXPRESS

ACE*forward* VOLUME 1 - CERES EXTENSION
RIPON STATION - STATIONS
PLATFORM SECTION

ENVIRONMENTAL ALTERNATIVE CODE

DRAWING NO. AR-J3401

SCALE 1/4" = 1'-0"

SHEET NO. 267 331

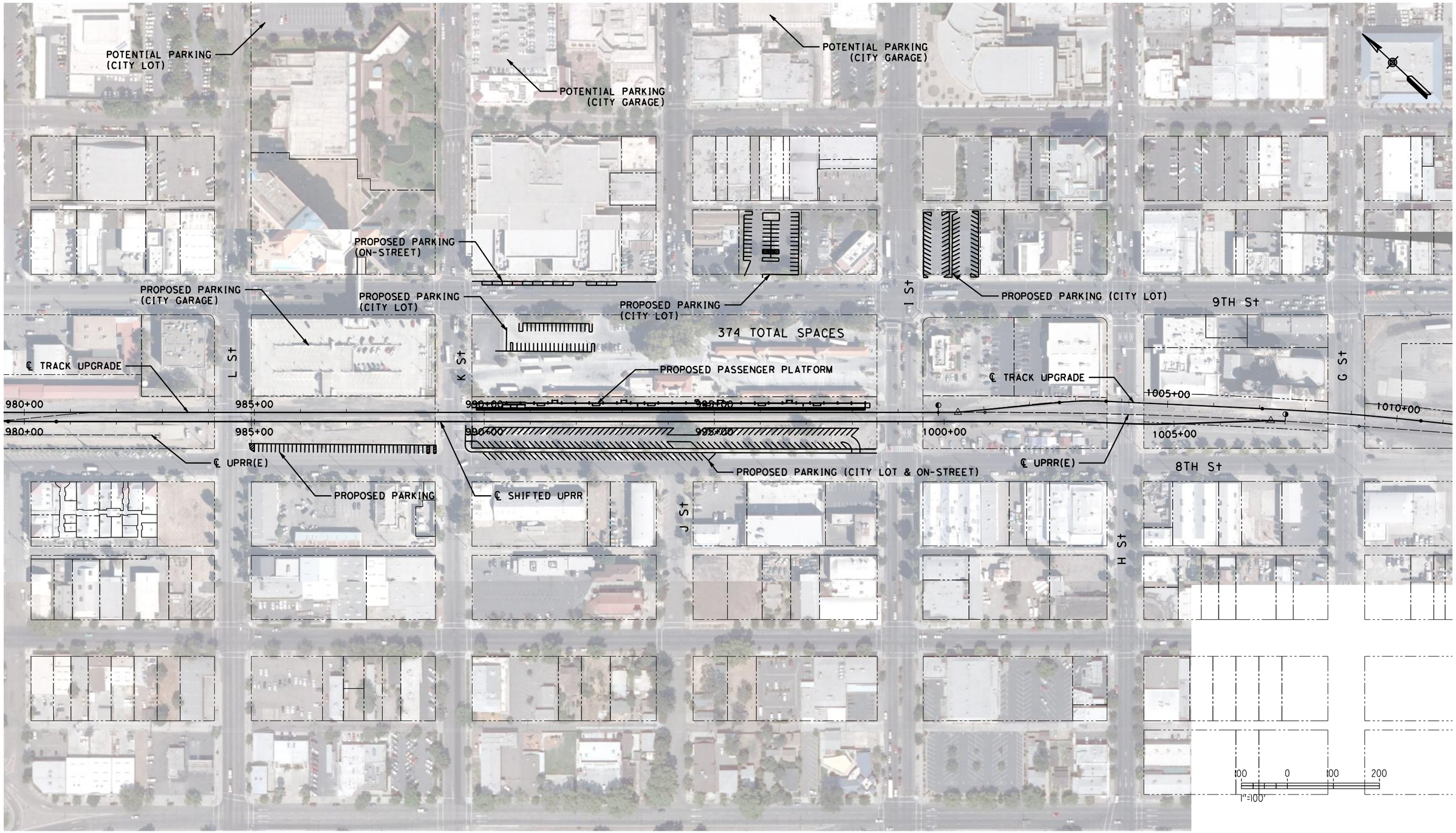

NOT FOR CONSTRUCTION

REV	DATE	BY	CHK	APP	DESCRIPTION

DESIGNED BY D. HARTMAN
DRAWN BY D. MOGG
CHECKED BY J. MAHER
IN CHARGE D. COWIN
DATE 02-28-2018

TRANSPORTATION AECOM

AECOM USA, Inc.
1333 Broadway, Suite 800
Oakland, CA 94612
T 510.893.3600 F 510.874.3268

www.aecom.com

SAN JOAQUIN REGIONAL RAIL COMMISSION

ACE ALTAMONT CORRIDOR EXPRESS

15% PRELIMINARY ENGINEERING

SAN JOAQUIN REGIONAL RAIL COMMISSION
ALTAMONT CORRIDOR EXPRESS
ACE *forward* VOLUME 1 - CERES EXTENSION
MODESTO STATION - STATIONS
PHASE 1 - SITE PLAN

ENVIRONMENTAL ALTERNATIVE CODE

DRAWING NO. AR-C1501

SCALE AS SHOWN

SHEET NO. 268 OF 331

2/19/2018 10:56:45 AMp:\60433262-ACE\900-Work\910-CAD\011-STATIONS\20-SHEETS\PHASE 1 - LATHROP TO CERES (LC)\AR-C1501.dgn

mogga

KEYNOTES	
00.5	(E) BUS TRANSIT CENTER
01.1	PRE-FABRICATED PATRON SHELTER WITH BENCHES AND MAP BOXES
01.2	STATION IDENTIFICATION SIGN
01.3	VARIABLE MESSAGE BOARD AND PA SYSTEM
01.4	TICKET VALIDATION MACHINE
01.8	ELECTROLIER WITH ATTACHED SIGNAGE AND SECURITY EQUIPMENT AS REQUIRED
01.9	PLATFORM BOARDING EDGE
01.11	TACTILE WARNING STRIP
01.13	TRACK
01.14	PAINTED YELLOW LINE AND LETTERING "STAND BEHIND YELLOW LINE"
01.15	EMERGENCY CALL BOX STATION
01.21	SLOPED WALK

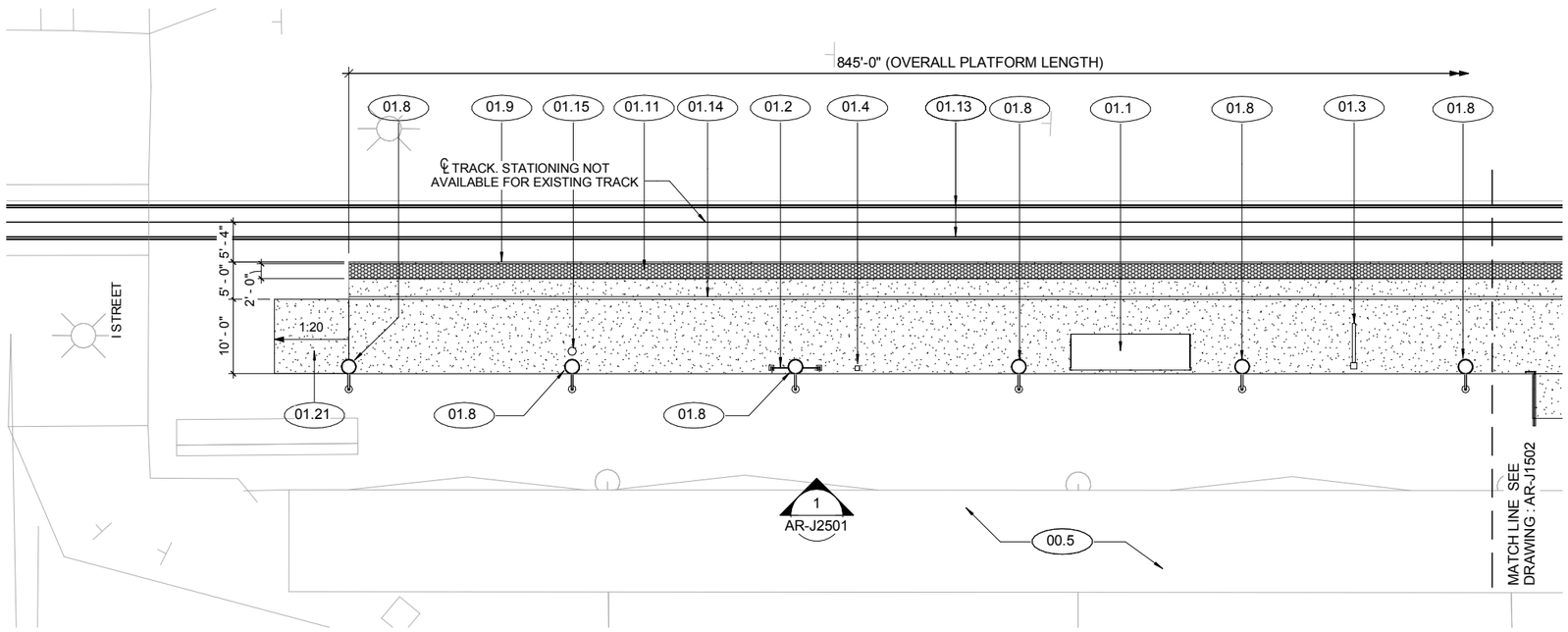

1 | PARTIAL PLATFORM PLAN - A

AR-J1501 SCALE: 1" = 10'-0"

10 0 10 20

1"=10'

NOT FOR CONSTRUCTION

REV	DATE	BY	CHK	APP	DESCRIPTION

DESIGNED BY F. DELGADO
DRAWN BY IR, JJ, KH, SH
CHECKED BY B. FARRELL
IN CHARGE D. COWIN
DATE 02-28-2018

TRANSPORTATION AECOM

AECOM USA, Inc.
300 Lakeside Dr, Suite 400
Oakland, CA 94612, USA
T 510.893.3600
F 510.874.3268
www.aecom.com

SAN JOAQUIN REGIONAL RAIL COMMISSION

ACE ALTAMONT CORRIDOR EXPRESS

15% PRELIMINARY ENGINEERING

SAN JOAQUIN REGIONAL RAIL COMMISSION
ALTAMONT CORRIDOR EXPRESS
ACE*forward* VOLUME 1 - CERES EXTENSION
MODESTO STATION - STATIONS
PARTIAL PLATFORM PLAN - A

ENVIRONMENTAL ALTERNATIVE CODE
DRAWING NO. AR-J1501
SCALE 1"=10'-0"
SHEET NO. 269 331

2/22/2018 2:55:31 PM
BIM 360://ACEforward/JM-AR-J1501_R16.rvt

KEYNOTES	
00.1	CONDITIONS CONTROLLER CABINET
00.5	(E) BUS TRANSIT CENTER
01.1	PRE-FABRICATED PATRON SHELTER WITH BENCHES AND MAP BOXES
01.2	STATION IDENTIFICATION SIGN
01.4	TICKET VALIDATION MACHINE
01.6	GALVANIZED GUARDRAIL AND HANDRAIL
01.7	PLATFORM ACCESS RAMP
01.8	ELECTROLIER WITH ATTACHED SIGNAGE AND SECURITY EQUIPMENT AS REQUIRED
01.9	PLATFORM BOARDING EDGE
01.11	TACTILE WARNING STRIP
01.13	TRACK
01.14	PAINTED YELLOW LINE AND LETTERING "STAND BEHIND YELLOW LINE"
01.15	EMERGENCY CALL BOX STATION

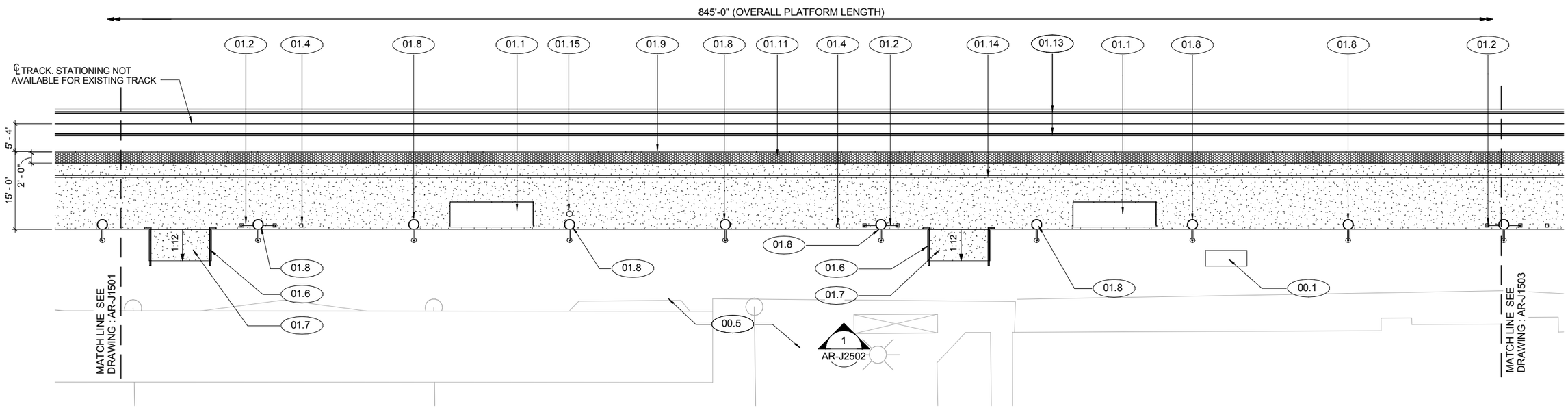

1 | PARTIAL PLATFORM PLAN - B

AR-J1502 | SCALE: 1" = 10'-0"

10 0 10 20

1"=10'

NOT FOR CONSTRUCTION

2/22/2018 2:55:31 PM
BIM 360://ACEforward/JM-AR-J1501_R16.rvt

REV	DATE	BY	CHK	APP	DESCRIPTION

DESIGNED BY: F. DELGADO
DRAWN BY: IR, JJ, KH, SH
CHECKED BY: B. FARRELL
IN CHARGE: D. COWIN
DATE: 02-28-2018

TRANSPORTATION AECOM

AECOM USA, Inc.
300 Lakeside Dr, Suite 400
Oakland, CA 94612, USA
T 510.893.3600
F 510.874.3268
www.aecom.com

SAN JOAQUIN REGIONAL RAIL COMMISSION
ACE ALTAMONT CORRIDOR EXPRESS

15% PRELIMINARY ENGINEERING

SAN JOAQUIN REGIONAL RAIL COMMISSION
ALTAMONT CORRIDOR EXPRESS
ACE*forward* VOLUME 1 - CERES EXTENSION
MODESTO STATION - STATIONS
PARTIAL PLATFORM PLAN - B

ENVIRONMENTAL ALTERNATIVE CODE
DRAWING NO. AR-J1502
SCALE 1"=10'-0"
SHEET NO. 270 331

KEYNOTES

00.5	(E) BUS TRANSIT CENTER
01.1	PRE-FABRICATED PATRON SHELTER WITH BENCHES AND MAP BOXES
01.2	STATION IDENTIFICATION SIGN
01.3	VARIABLE MESSAGE BOARD AND PA SYSTEM
01.4	TICKET VALIDATION MACHINE
01.6	GALVANIZED GUARDRAIL AND HANDRAIL
01.7	PLATFORM ACCESS RAMP
01.8	ELECTROLIER WITH ATTACHED SIGNAGE AND SECURITY EQUIPMENT AS REQUIRED
01.9	PLATFORM BOARDING EDGE
01.11	TACTILE WARNING STRIP
01.13	TRACK
01.14	PAINTED YELLOW LINE AND LETTERING "STAND BEHIND YELLOW LINE"
01.15	EMERGENCY CALL BOX STATION

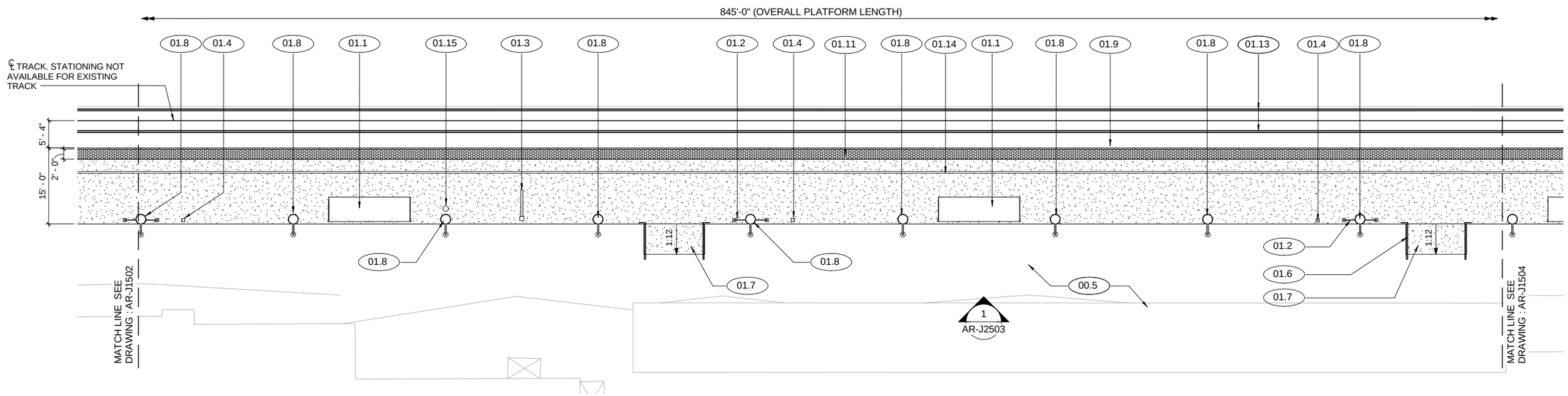

1 PARTIAL PLATFORM PLAN - C

AR-J1503 SCALE: 1" = 10'-0"

10 0 10 20

1"=10'

NOT FOR CONSTRUCTION

2/23/2018 3:54:14 PM
BIM 360://ACEforward/JM-AR-J1501_R16.rvt

REV	DATE	BY	CHK	APP	DESCRIPTION

DESIGNED BY F. DELGADO
DRAWN BY IR, JJ, KH, SH
CHECKED BY B. FARRELL
IN CHARGE D. COWIN
DATE 02-28-2018

TRANSPORTATION AECOM

AECOM USA, Inc.
300 Lakeside Dr, Suite 400
Oakland, CA 94612, USA
T 510.893.3600
F 510.874.3268
www.aecom.com

SAN JOAQUIN REGIONAL RAIL COMMISSION
ACE ALTAMONT CORRIDOR EXPRESS

15% PRELIMINARY ENGINEERING

SAN JOAQUIN REGIONAL RAIL COMMISSION
ALTAMONT CORRIDOR EXPRESS
ACE*forward* VOLUME 1 - CERES EXTENSION
MODESTO STATION - STATIONS
PARTIAL PLATFORM PLAN - C

ENVIRONMENTAL ALTERNATIVE CODE
DRAWING NO. AR-J1503
SCALE 1"=10'-0"
SHEET NO. 271 331

KEYNOTES	
00.5	(E) BUS TRANSIT CENTER
01.1	PRE-FABRICATED PATRON SHELTER WITH BENCHES AND MAP BOXES
01.2	STATION IDENTIFICATION SIGN
01.4	TICKET VALIDATION MACHINE
01.5	GALVANIZED GUARDRAIL
01.6	GALVANIZED GUARDRAIL AND HANDRAIL
01.8	ELECTROLIER WITH ATTACHED SIGNAGE AND SECURITY EQUIPMENT AS REQUIRED
01.10	MINI-HIGH PLATFORM - ELEVATED ACCESSIBLE LOADING PLATFORM
01.11	TACTILE WARNING STRIP
01.13	TRACK
01.14	PAINTED YELLOW LINE AND LETTERING "STAND BEHIND YELLOW LINE"
01.15	EMERGENCY CALL BOX STATION
01.21	SLOPED WALK

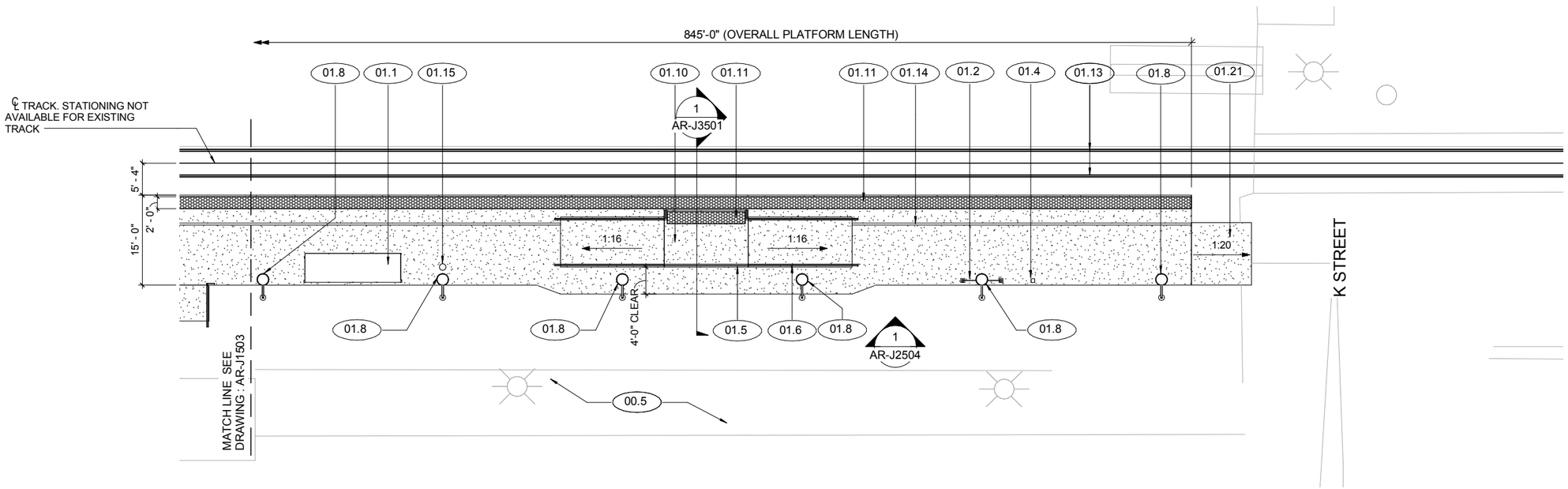

1 | PARTIAL PLATFORM PLAN - D

AR-J1504 SCALE: 1" = 10'-0"

10 0 10 20

1"=10'

NOT FOR CONSTRUCTION

REV	DATE	BY	CHK	APP	DESCRIPTION

DESIGNED BY F. DELGADO
DRAWN BY IR, JJ, KH, SH
CHECKED BY B. FARRELL
IN CHARGE D. COWIN
DATE 02-28-2018

TRANSPORTATION AECOM

AECOM USA, Inc.
300 Lakeside Dr, Suite 400
Oakland, CA 94612, USA
T 510.893.3600
F 510.874.3268
www.aecom.com

SAN JOAQUIN REGIONAL RAIL COMMISSION

ACE ALTAMONT CORRIDOR EXPRESS

15% PRELIMINARY ENGINEERING

SAN JOAQUIN REGIONAL RAIL COMMISSION
ALTAMONT CORRIDOR EXPRESS
ACE*forward* VOLUME 1 - CERES EXTENSION
MODESTO STATION - STATIONS
PARTIAL PLATFORM PLAN - D

ENVIRONMENTAL ALTERNATIVE CODE

DRAWING NO. AR-J1504

SCALE 1"=10'-0"

SHEET NO. 272 331

2/22/2018 2:55:33 PM
BIM 360://ACEforward/JM-AR-J1501_R16.rvt

KEYNOTES	
01.1	PRE-FABRICATED PATRON SHELTER WITH BENCHES AND MAP BOXES
01.2	STATION IDENTIFICATION SIGN
01.3	VARIABLE MESSAGE BOARD AND PA SYSTEM
01.4	TICKET VALIDATION MACHINE
01.8	ELECTROLIER WITH ATTACHED SIGNAGE AND SECURITY EQUIPMENT AS REQUIRED
01.15	EMERGENCY CALL BOX STATION
01.21	SLOPED WALK

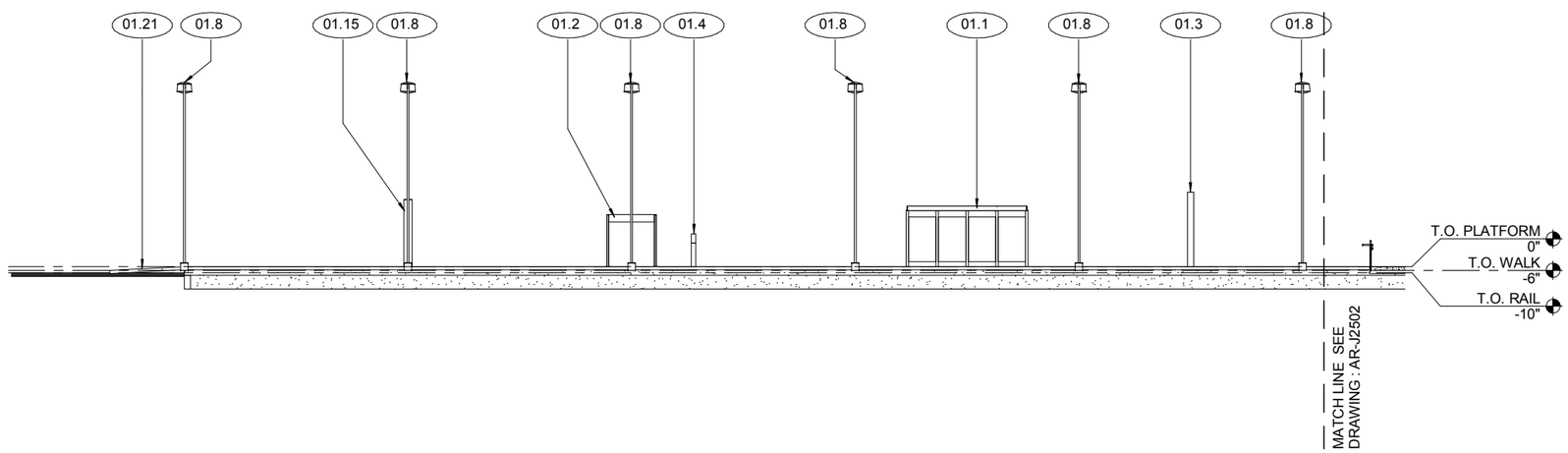

1 | PARTIAL PLATFORM ELEVATION - A

AR-J2501 | REF: AR-J1501

SCALE: 1" = 10'-0"

10 0 10 20

1"=10'

NOT FOR CONSTRUCTION

REV	DATE	BY	CHK	APP	DESCRIPTION

DESIGNED BY F. DELGADO
DRAWN BY IR, JJ, KH, SH
CHECKED BY B. FARRELL
IN CHARGE D. COWIN
DATE 02-28-2018

TRANSPORTATION AECOM

AECOM USA, Inc.
300 Lakeside Dr, Suite 400
Oakland, CA 94612, USA
T 510.893.3600
F 510.874.3268
www.aecom.com

SAN JOAQUIN REGIONAL RAIL COMMISSION

ACE ALTAMONT CORRIDOR EXPRESS

15% PRELIMINARY ENGINEERING

SAN JOAQUIN REGIONAL RAIL COMMISSION
ALTAMONT CORRIDOR EXPRESS
ACE*forward* VOLUME 1 - CERES EXTENSION
MODESTO STATION - STATIONS
PARTIAL PLATFORM ELEVATION - A

ENVIRONMENTAL ALTERNATIVE CODE

DRAWING NO. AR-J2501

SCALE 1"=10'-0"

SHEET NO. 273 331

2/22/2018 2:55:33 PM
BIM 360://ACEforward/JM-AR-J1501_R16.rvt

KEYNOTES	
00.1	CONDITIONS CONTROLLER CABINET
01.1	PRE-FABRICATED PATRON SHELTER WITH BENCHES AND MAP BOXES
01.2	STATION IDENTIFICATION SIGN
01.4	TICKET VALIDATION MACHINE
01.7	PLATFORM ACCESS RAMP
01.8	ELECTROLIER WITH ATTACHED SIGNAGE AND SECURITY EQUIPMENT AS REQUIRED
01.15	EMERGENCY CALL BOX STATION

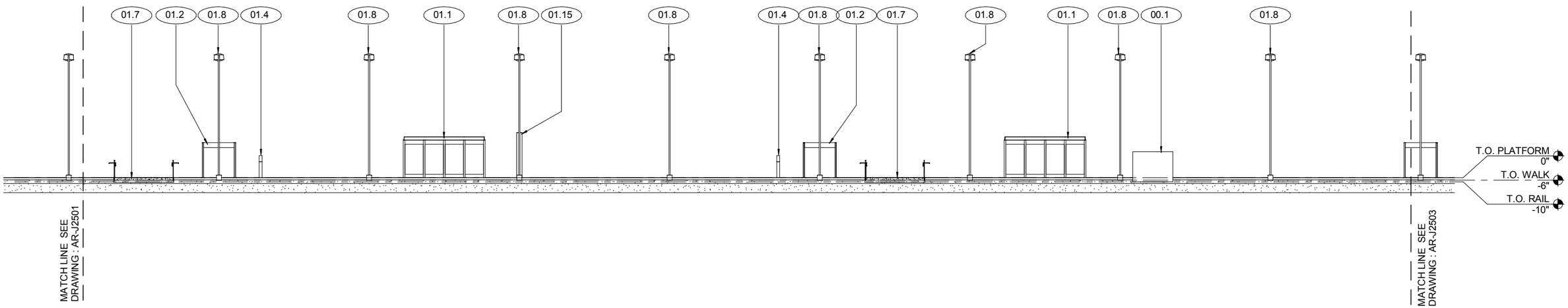

1 PARTIAL PLATFORM ELEVATION - B

AR-J2502 | REF: AR-J1502 SCALE: 1" = 10'-0"

10 0 10 20
1"=10'

NOT FOR CONSTRUCTION

REV	DATE	BY	CHK	APP	DESCRIPTION

DESIGNED BY F. DELGADO
DRAWN BY IR, JJ, KH, SH
CHECKED BY B. FARRELL
IN CHARGE D. COWIN
DATE 02-28-2018

TRANSPORTATION AECOM

AECOM USA, Inc.
300 Lakeside Dr, Suite 400
Oakland, CA 94612, USA
T 510.893.3600
F 510.874.3268
www.aecom.com

SAN JOAQUIN REGIONAL RAIL COMMISSION
ACE ALTAMONT CORRIDOR EXPRESS
15% PRELIMINARY ENGINEERING

SAN JOAQUIN REGIONAL RAIL COMMISSION
ALTAMONT CORRIDOR EXPRESS
ACE*forward* VOLUME 1 - CERES EXTENSION
MODESTO STATION - STATIONS
PARTIAL PLATFORM ELEVATION - B

ENVIRONMENTAL ALTERNATIVE CODE
DRAWING NO. AR-J2502
SCALE 1"=10'-0"
SHEET NO. 274 331

2/22/2018 2:55:34 PM
BIM 360://ACEforward/JM-AR-J1501_R16.rvt

KEYNOTES	
01.1	PRE-FABRICATED PATRON SHELTER WITH BENCHES AND MAP BOXES
01.2	STATION IDENTIFICATION SIGN
01.3	VARIABLE MESSAGE BOARD AND PA SYSTEM
01.4	TICKET VALIDATION MACHINE
01.7	PLATFORM ACCESS RAMP
01.8	ELECTROLIER WITH ATTACHED SIGNAGE AND SECURITY EQUIPMENT AS REQUIRED
01.15	EMERGENCY CALL BOX STATION

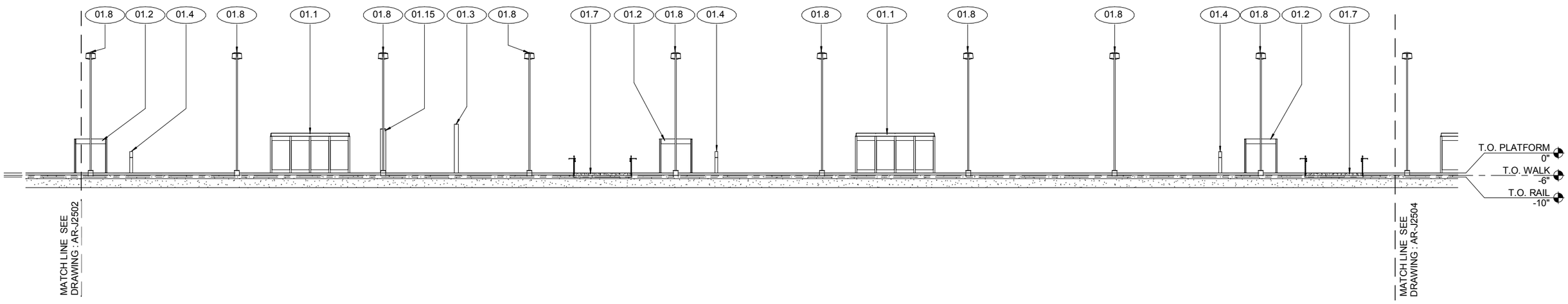

1 PARTIAL PLATFORM ELEVATION - C

AR-J2503 | REF: AR-J1503 SCALE: 1" = 10'-0"

10 0 10 20

1"=10'

NOT FOR CONSTRUCTION

REV	DATE	BY	CHK	APP	DESCRIPTION

DESIGNED BY F. DELGADO
DRAWN BY IR, JJ, KH, SH
CHECKED BY B. FARRELL
IN CHARGE D. COWIN
DATE 02-28-2018

TRANSPORTATION AECOM

AECOM USA, Inc.
300 Lakeside Dr, Suite 400
Oakland, CA 94612, USA
T 510.893.3600
F 510.874.3268
www.aecom.com

SAN JOAQUIN REGIONAL RAIL COMMISSION

ACE ALTAMONT CORRIDOR EXPRESS

15% PRELIMINARY ENGINEERING

SAN JOAQUIN REGIONAL RAIL COMMISSION
ALTAMONT CORRIDOR EXPRESS
ACE*forward* VOLUME 1 - CERES EXTENSION
MODESTO STATION - STATIONS
PARTIAL PLATFORM ELEVATION - C

ENVIRONMENTAL ALTERNATIVE CODE
DRAWING NO. AR-J2503
SCALE 1"=10'-0"
SHEET NO. 275 331

2/22/2018 2:55:34 PM
BIM 360://ACEforward/JM-AR-J1501_R16.rvt

KEYNOTES	
01.1	PRE-FABRICATED PATRON SHELTER WITH BENCHES AND MAP BOXES
01.2	STATION IDENTIFICATION SIGN
01.4	TICKET VALIDATION MACHINE
01.5	GALVANIZED GUARDRAIL
01.6	GALVANIZED GUARDRAIL AND HANDRAIL
01.8	ELECTROLIER WITH ATTACHED SIGNAGE AND SECURITY EQUIPMENT AS REQUIRED
01.10	MINI-HIGH PLATFORM - ELEVATED ACCESSIBLE LOADING PLATFORM
01.15	EMERGENCY CALL BOX STATION
01.21	SLOPED WALK

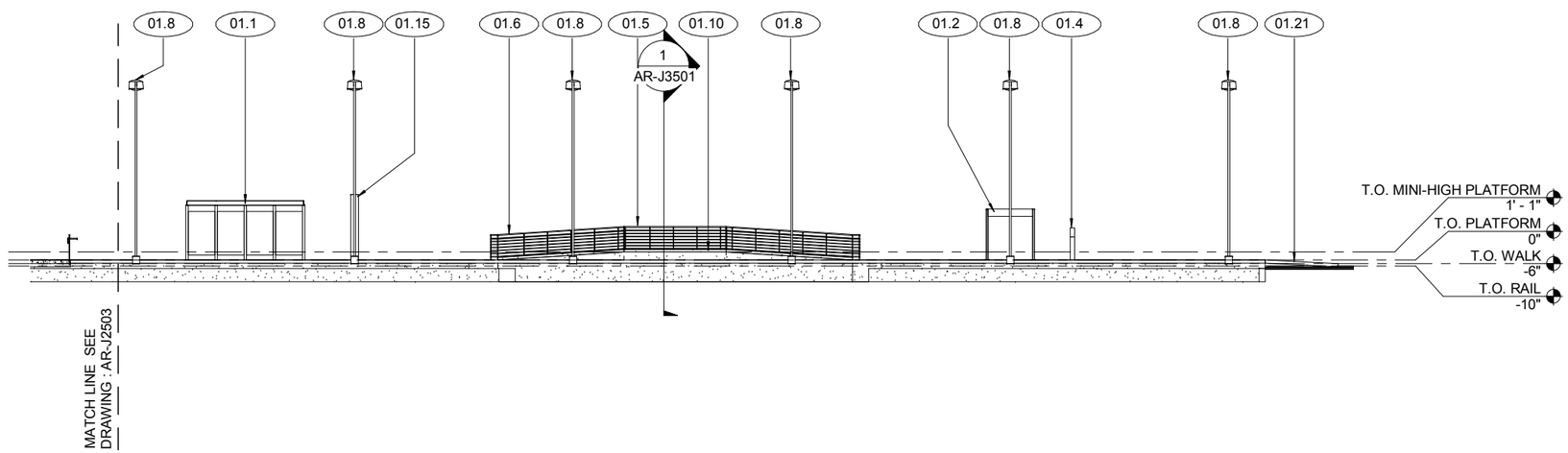

1 | PARTIAL PLATFORM ELEVATION - D

AR-J2504 | REF: AR-J1504

SCALE: 1" = 10'-0"

10 0 10 20
1"=10'

NOT FOR CONSTRUCTION

REV	DATE	BY	CHK	APP	DESCRIPTION

DESIGNED BY F. DELGADO
DRAWN BY IR, JJ, KH, SH
CHECKED BY B. FARRELL
IN CHARGE D. COWIN
DATE 02-28-2018

TRANSPORTATION AECOM

AECOM USA, Inc.
300 Lakeside Dr, Suite 400
Oakland, CA 94612, USA
T 510.893.3600
F 510.874.3268

www.aecom.com

SAN JOAQUIN REGIONAL RAIL COMMISSION
ACE ALTAMONT CORRIDOR EXPRESS

15% PRELIMINARY ENGINEERING

SAN JOAQUIN REGIONAL RAIL COMMISSION
ALTAMONT CORRIDOR EXPRESS
ACE*forward* VOLUME 1 - CERES EXTENSION
MODESTO STATION - STATIONS
PARTIAL PLATFORM ELEVATION - D

ENVIRONMENTAL ALTERNATIVE CODE
DRAWING NO. AR-J2504
SCALE 1"=10'-0"
SHEET NO. 276 331

2/22/2018 2:55:34 PM
BIM 360://ACEforward/JM-AR-J1501_R16.rvt

KEYNOTES	
01.5	GALVANIZED GUARDRAIL
01.6	GALVANIZED GUARDRAIL AND HANDRAIL
01.10	MINI-HIGH PLATFORM - ELEVATED ACCESSIBLE LOADING PLATFORM
01.11	TACTILE WARNING STRIP
01.13	TRACK

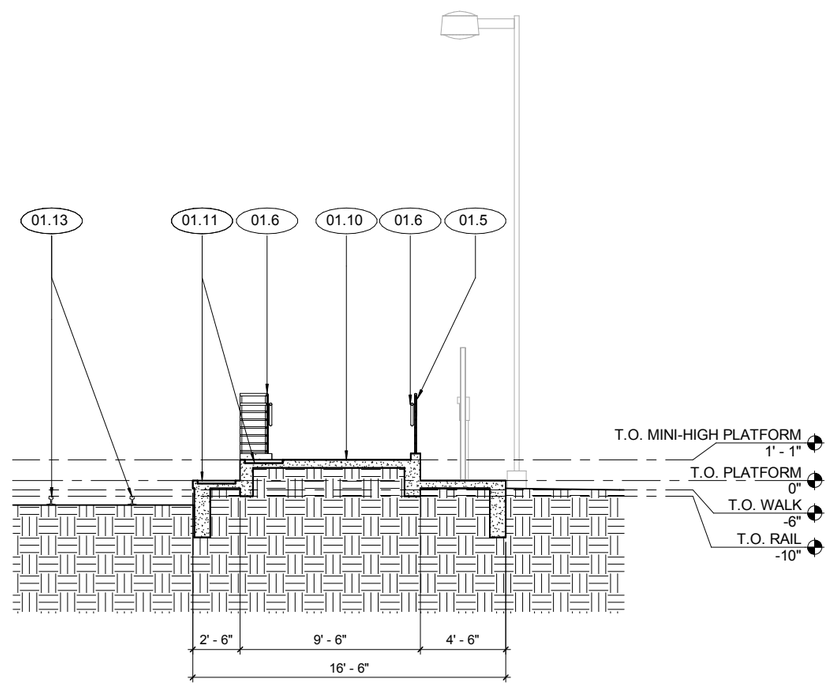

1 | MINI-HIGH SECTION

AR-J3501 | REF: AR-J1504

SCALE: 1/4" = 1'-0"

4 0 4 8

1/4"=1'-0"

NOT FOR CONSTRUCTION

2/22/2018 2:55:35 PM
BIM 360://ACEforward/JM-AR-J1501_R16.rvt

REV	DATE	BY	CHK	APP	DESCRIPTION

DESIGNED BY F. DELGADO
DRAWN BY IR, JJ, KH, SH
CHECKED BY B. FARRELL
IN CHARGE D. COWIN
DATE 02-28-2018

TRANSPORTATION AECOM

AECOM USA, Inc.
300 Lakeside Dr, Suite 400
Oakland, CA 94612, USA
T 510.893.3600
F 510.874.3268
www.aecom.com

SAN JOAQUIN REGIONAL RAIL COMMISSION

ACE ALTAMONT CORRIDOR EXPRESS

15% PRELIMINARY ENGINEERING

SAN JOAQUIN REGIONAL RAIL COMMISSION
ALTAMONT CORRIDOR EXPRESS

ACE*forward* VOLUME 1 - CERES EXTENSION
MODESTO STATION - STATIONS
PLATFORM SECTION

ENVIRONMENTAL ALTERNATIVE CODE

DRAWING NO. AR-J3501

SCALE 1/4"=1'-0"

SHEET NO. 277 331



NOT FOR CONSTRUCTION

REV	DATE	BY	CHK	APP	DESCRIPTION

DESIGNED BY D. HARTMAN
DRAWN BY D. MOGG
CHECKED BY J. MAHER
IN CHARGE D. COWIN
DATE 02-28-2018

TRANSPORTATION AECOM

AECOM USA, Inc.
1333 Broadway, Suite 800
Oakland, CA 94612
T 510.893.3600 F 510.874.3268

www.aecom.com

SAN JOAQUIN REGIONAL RAIL COMMISSION

ACE ALTAMONT CORRIDOR EXPRESS

15% PRELIMINARY ENGINEERING

SAN JOAQUIN REGIONAL RAIL COMMISSION
ALTAMONT CORRIDOR EXPRESS
ACE *forward* VOLUME 1 - CERES EXTENSION
CERES STATION - STATIONS
PHASE 1 - SITE PLAN

ENVIRONMENTAL ALTERNATIVE CODE
DRAWING NO. AR-C1601
SCALE AS SHOWN
SHEET NO. 278 OF 331

1/31/2018 10:49:42 AMp:\60433262-ACE\900-Work\910-CAD\011-STATIONS\20-SHEETS\PHASE 1 - LATHROP TO CERES (LC)\AR-C1601.dgn
mogg d

KEYNOTES

01.1	PRE-FABRICATED PATRON SHELTER WITH BENCHES AND MAP BOXES
01.2	STATION IDENTIFICATION SIGN
01.4	TICKET VALIDATION MACHINE
01.5	GALVANIZED GUARDRAIL
01.8	ELECTROLIER WITH ATTACHED SIGNAGE AND SECURITY EQUIPMENT AS REQUIRED
01.9	PLATFORM BOARDING EDGE
01.11	TACTILE WARNING STRIP
01.13	TRACK
01.14	PAINTED YELLOW LINE AND LETTERING "STAND BEHIND YELLOW LINE"
01.15	EMERGENCY CALL BOX STATION
01.21	SLOPED WALK

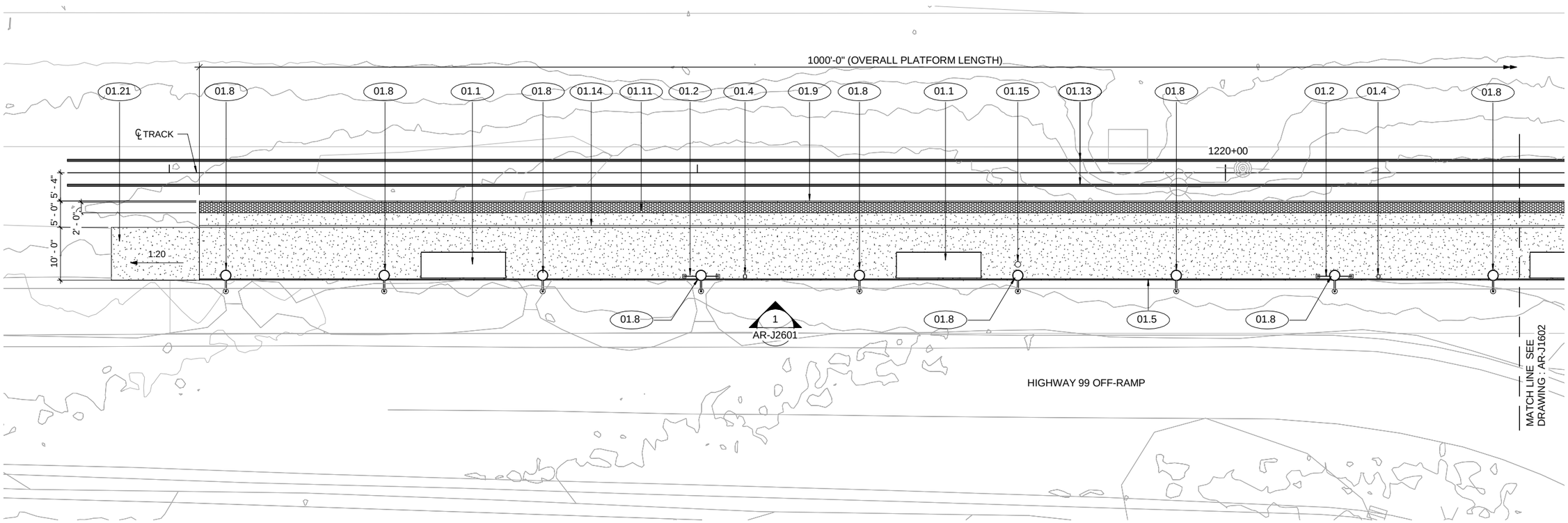

1 | PARTIAL PLATFORM PLAN - A
AR-J1601 | SCALE: 1" = 10'-0"

10 0 10 20
1"=10'

NOT FOR CONSTRUCTION

REV	DATE	BY	CHK	APP	DESCRIPTION

DESIGNED BY F. DELGADO
DRAWN BY A. LOH
CHECKED BY B. FARRELL
IN CHARGE D. COWIN
DATE 02-28-2018

TRANSPORTATION AECOM

AECOM USA, Inc.
300 Lakeside Dr, Suite 400
Oakland, CA 94612, USA
T 510.893.3600
F 510.874.3268
www.aecom.com

SAN JOAQUIN REGIONAL RAIL COMMISSION
ACE ALTAMONT CORRIDOR EXPRESS
15% PRELIMINARY ENGINEERING

SAN JOAQUIN REGIONAL RAIL COMMISSION
ALTAMONT CORRIDOR EXPRESS
ACE*forward* VOLUME 1 - CERES EXTENSION
CERES STATION - STATIONS
PARTIAL PLATFORM PLAN - A

ENVIRONMENTAL ALTERNATIVE CODE
DRAWING NO. AR-J1601
SCALE 1"=10'-0"
SHEET NO. 279 331

2/15/2018 3:55:06 PM
BIM 360://ACEforward/JM-AR-J1601_R16.rvt

KEYNOTES

01.1	PRE-FABRICATED PATRON SHELTER WITH BENCHES AND MAP BOXES
01.2	STATION IDENTIFICATION SIGN
01.3	VARIABLE MESSAGE BOARD AND PA SYSTEM
01.4	TICKET VALIDATION MACHINE
01.5	GALVANIZED GUARDRAIL
01.8	ELECTROLIER WITH ATTACHED SIGNAGE AND SECURITY EQUIPMENT AS REQUIRED
01.9	PLATFORM BOARDING EDGE
01.11	TACTILE WARNING STRIP
01.13	TRACK
01.14	PAINTED YELLOW LINE AND LETTERING "STAND BEHIND YELLOW LINE"
01.15	EMERGENCY CALL BOX STATION
01.21	SLOPED WALK

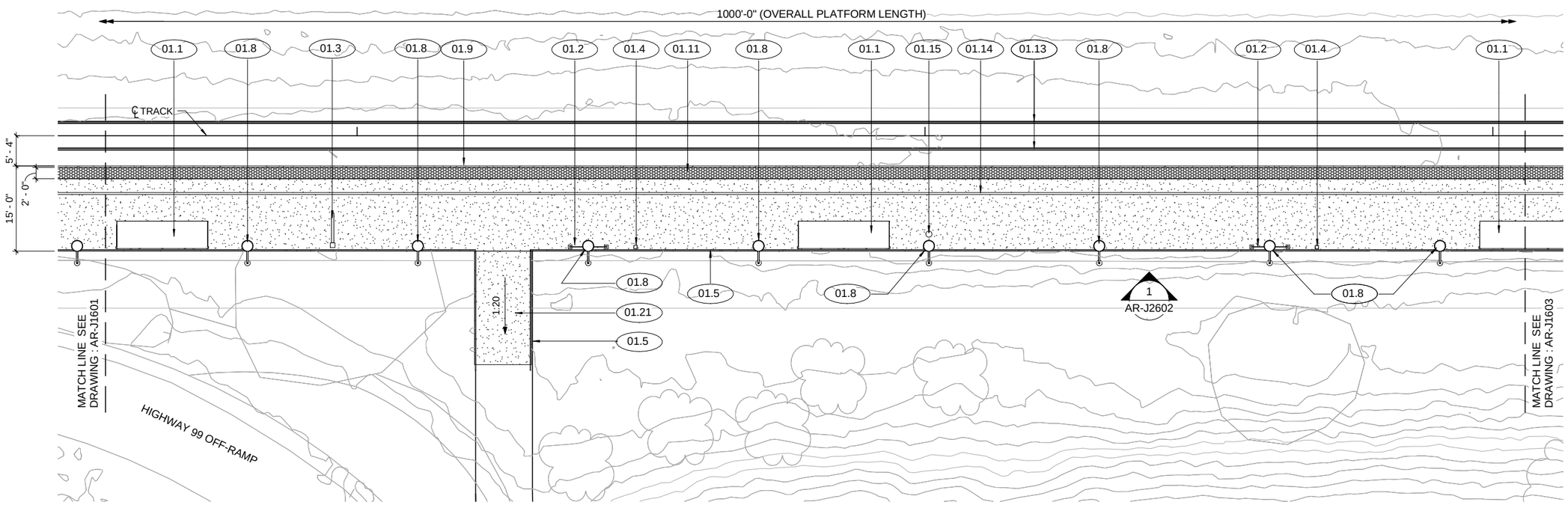

1 PARTIAL PLATFORM PLAN - B
AR-J1602 SCALE: 1" = 10'-0"

10 0 10 20
1"=10'

NOT FOR CONSTRUCTION

REV	DATE	BY	CHK	APP	DESCRIPTION

DESIGNED BY F. DELGADO
DRAWN BY A. LOH
CHECKED BY B. FARRELL
IN CHARGE D. COWIN
DATE 02-28-2018

TRANSPORTATION AECOM

AECOM USA, Inc.
300 Lakeside Dr, Suite 400
Oakland, CA 94612, USA
T 510.893.3600
F 510.874.3268
www.aecom.com

SAN JOAQUIN REGIONAL RAIL COMMISSION
ACE ALTAMONT CORRIDOR EXPRESS
15% PRELIMINARY ENGINEERING

SAN JOAQUIN REGIONAL RAIL COMMISSION
ALTAMONT CORRIDOR EXPRESS
ACE*forward* VOLUME 1 - CERES EXTENSION
CERES STATION - STATIONS
PARTIAL PLATFORM PLAN - B

ENVIRONMENTAL ALTERNATIVE CODE
DRAWING NO. AR-J1602
SCALE 1"=10'-0"
SHEET NO. 280 331

2/15/2018 3:55:07 PM
BIM 360://ACEforward/JM-AR-J1601_R16.rvt

KEYNOTES

00.1	CONDITIONS CONTROLLER CABINET
01.1	PRE-FABRICATED PATRON SHELTER WITH BENCHES AND MAP BOXES
01.2	STATION IDENTIFICATION SIGN
01.3	VARIABLE MESSAGE BOARD AND PA SYSTEM
01.4	TICKET VALIDATION MACHINE
01.5	GALVANIZED GUARDRAIL
01.8	ELECTROLIER WITH ATTACHED SIGNAGE AND SECURITY EQUIPMENT AS REQUIRED
01.9	PLATFORM BOARDING EDGE
01.11	TACTILE WARNING STRIP
01.13	TRACK
01.14	PAINTED YELLOW LINE AND LETTERING "STAND BEHIND YELLOW LINE"
01.15	EMERGENCY CALL BOX STATION
01.21	SLOPED WALK

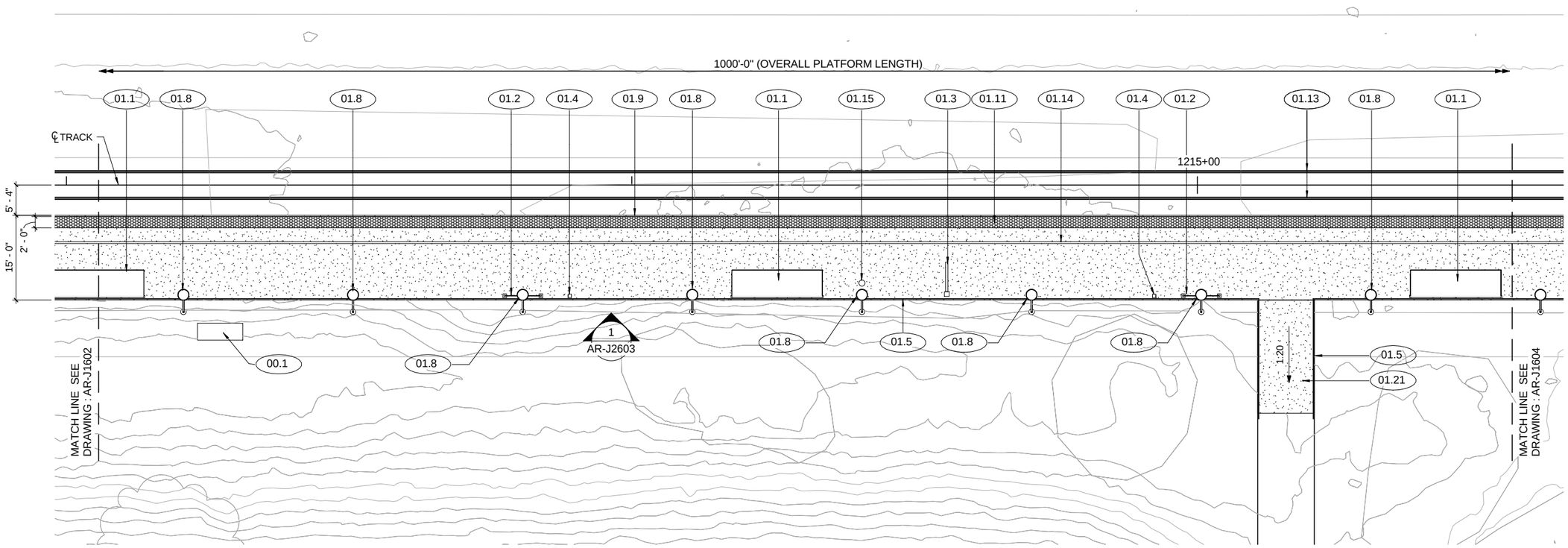

1 PARTIAL PLATFORM PLAN - C

AR-J1603 SCALE: 1" = 10'-0"

10 0 10 20

1"=10'

NOT FOR CONSTRUCTION

2/15/2018 3:55:08 PM
BIM 360://ACEforward/JM-AR-J1601_R16.rvt

REV	DATE	BY	CHK	APP	DESCRIPTION

DESIGNED BY F. DELGADO
DRAWN BY A. LOH
CHECKED BY B. FARRELL
IN CHARGE D. COWIN
DATE 02-28-2018

TRANSPORTATION AECOM

AECOM USA, Inc.
300 Lakeside Dr, Suite 400
Oakland, CA 94612, USA
T 510.893.3600
F 510.874.3268
www.aecom.com

SAN JOAQUIN REGIONAL RAIL COMMISSION

ACE ALTAMONT CORRIDOR EXPRESS

15% PRELIMINARY ENGINEERING

SAN JOAQUIN REGIONAL RAIL COMMISSION
ALTAMONT CORRIDOR EXPRESS
ACE*forward* VOLUME 1 - CERES EXTENSION
CERES STATION - STATIONS
PARTIAL PLATFORM PLAN - C

ENVIRONMENTAL ALTERNATIVE CODE

DRAWING NO. AR-J1603

SCALE 1"=10'-0"

SHEET NO. 281 331

KEYNOTES

01.1	PRE-FABRICATED PATRON SHELTER WITH BENCHES AND MAP BOXES
01.2	STATION IDENTIFICATION SIGN
01.4	TICKET VALIDATION MACHINE
01.5	GALVANIZED GUARDRAIL
01.6	GALVANIZED GUARDRAIL AND HANDRAIL
01.7	PLATFORM ACCESS RAMP
01.8	ELECTROLIER WITH ATTACHED SIGNAGE AND SECURITY EQUIPMENT AS REQUIRED
01.9	PLATFORM BOARDING EDGE
01.10	MINI-HIGH PLATFORM - ELEVATED ACCESSIBLE LOADING PLATFORM
01.11	TACTILE WARNING STRIP
01.13	TRACK
01.14	PAINTED YELLOW LINE AND LETTERING "STAND BEHIND YELLOW LINE"
01.15	EMERGENCY CALL BOX STATION
01.21	SLOPED WALK

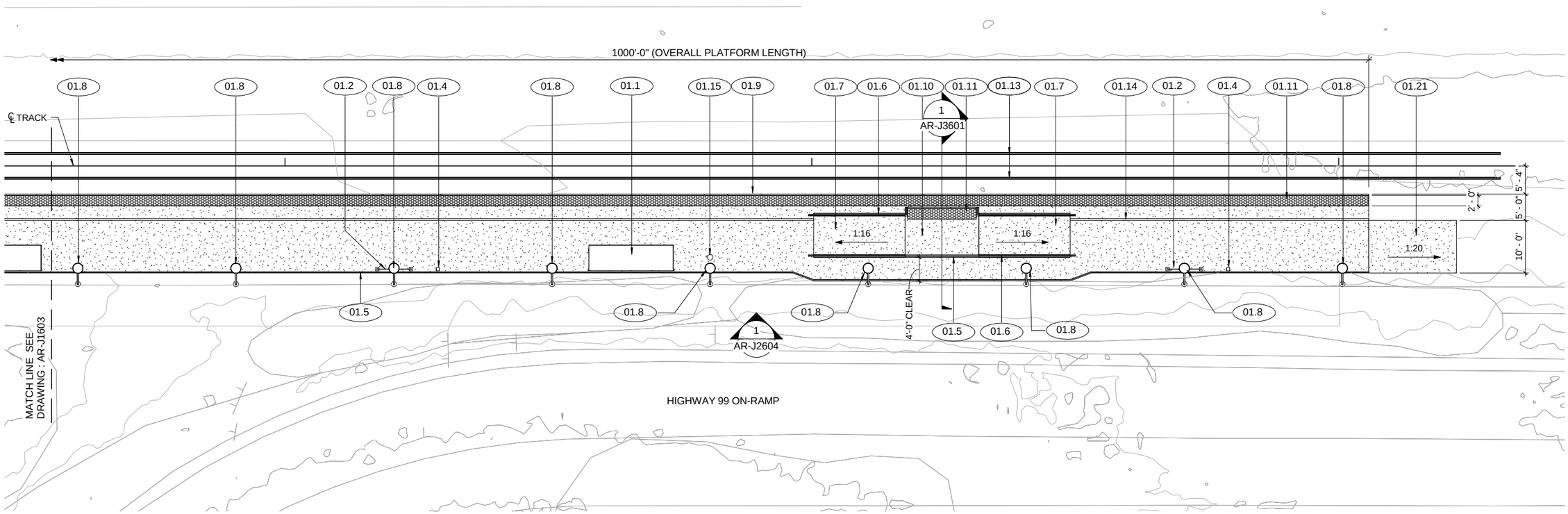

1 | PARTIAL PLATFORM PLAN - D

AR-J1604 | SCALE: 1" = 10'-0"

10 0 10 20

1"=10'

NOT FOR CONSTRUCTION

REV	DATE	BY	CHK	APP	DESCRIPTION

DESIGNED BY F. DELGADO
DRAWN BY A. LOH
CHECKED BY B. FARRELL
IN CHARGE D. COWIN
DATE 02-28-2018

TRANSPORTATION AECOM

AECOM USA, Inc.
300 Lakeside Dr, Suite 400
Oakland, CA 94612, USA
T 510.893.3600
F 510.874.3268
www.aecom.com

SAN JOAQUIN REGIONAL RAIL COMMISSION
ACE ALTAMONT CORRIDOR EXPRESS
15% PRELIMINARY ENGINEERING

SAN JOAQUIN REGIONAL RAIL COMMISSION
ALTAMONT CORRIDOR EXPRESS
ACE*forward* VOLUME 1 - CERES EXTENSION
CERES STATION - STATIONS
PARTIAL PLATFORM PLAN - D

ENVIRONMENTAL ALTERNATIVE CODE
DRAWING NO. AR-J1604
SCALE 1"=10'-0"
SHEET NO. 282 331

2/15/2018 3:55:09 PM
BIM 360://ACEforward/JM-AR-J1601_R16.rvt

KEYNOTES	
01.1	PRE-FABRICATED PATRON SHELTER WITH BENCHES AND MAP BOXES
01.2	STATION IDENTIFICATION SIGN
01.4	TICKET VALIDATION MACHINE
01.5	GALVANIZED GUARDRAIL
01.8	ELECTROLIER WITH ATTACHED SIGNAGE AND SECURITY EQUIPMENT AS REQUIRED
01.15	EMERGENCY CALL BOX STATION
01.21	SLOPED WALK

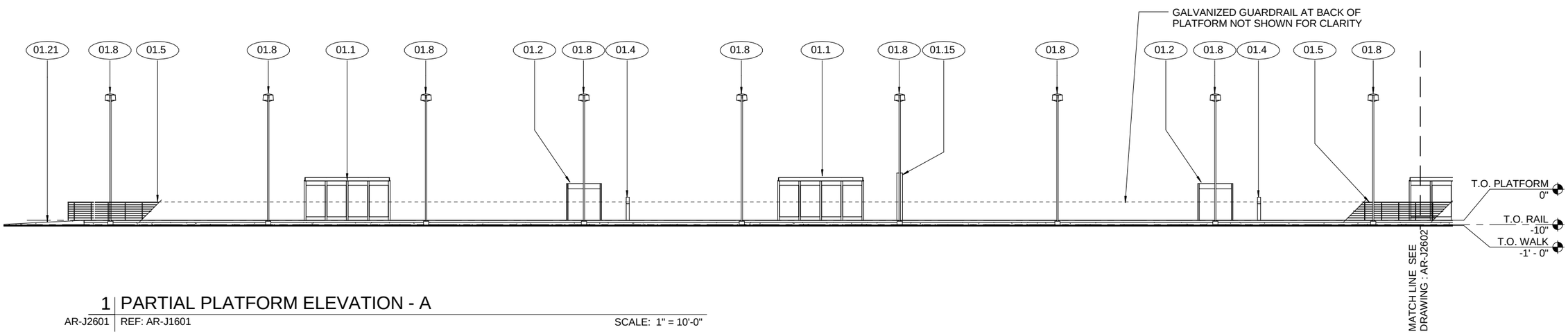

1 PARTIAL PLATFORM ELEVATION - A

AR-J2601 REF: AR-J1601 SCALE: 1" = 10'-0"

10 0 10 20

1"=10'

NOT FOR CONSTRUCTION

REV	DATE	BY	CHK	APP	DESCRIPTION

DESIGNED BY F. DELGADO
DRAWN BY A. LOH
CHECKED BY B. FARRELL
IN CHARGE D. COWIN
DATE 02-28-2018

TRANSPORTATION AECOM

AECOM USA, Inc.
300 Lakeside Dr, Suite 400
Oakland, CA 94612, USA
T 510.893.3600
F 510.874.3268
www.aecom.com

SAN JOAQUIN REGIONAL RAIL COMMISSION

ACE ALTAMONT CORRIDOR EXPRESS

15% PRELIMINARY ENGINEERING

SAN JOAQUIN REGIONAL RAIL COMMISSION
ALTAMONT CORRIDOR EXPRESS
ACE*forward* VOLUME 1 - CERES EXTENSION
CERES STATION - STATIONS
PARTIAL PLATFORM ELEVATION - A

ENVIRONMENTAL ALTERNATIVE CODE
DRAWING NO. AR-J2601
SCALE 1"=10'-0"
SHEET NO. 283 331

2/15/2018 3:55:10 PM
BIM 360://ACEforward/JM-AR-J1601_R16.rvt

KEYNOTES	
01.1	PRE-FABRICATED PATRON SHELTER WITH BENCHES AND MAP BOXES
01.2	STATION IDENTIFICATION SIGN
01.3	VARIABLE MESSAGE BOARD AND PA SYSTEM
01.4	TICKET VALIDATION MACHINE
01.5	GALVANIZED GUARDRAIL
01.8	ELECTROLIER WITH ATTACHED SIGNAGE AND SECURITY EQUIPMENT AS REQUIRED
01.21	SLOPED WALK

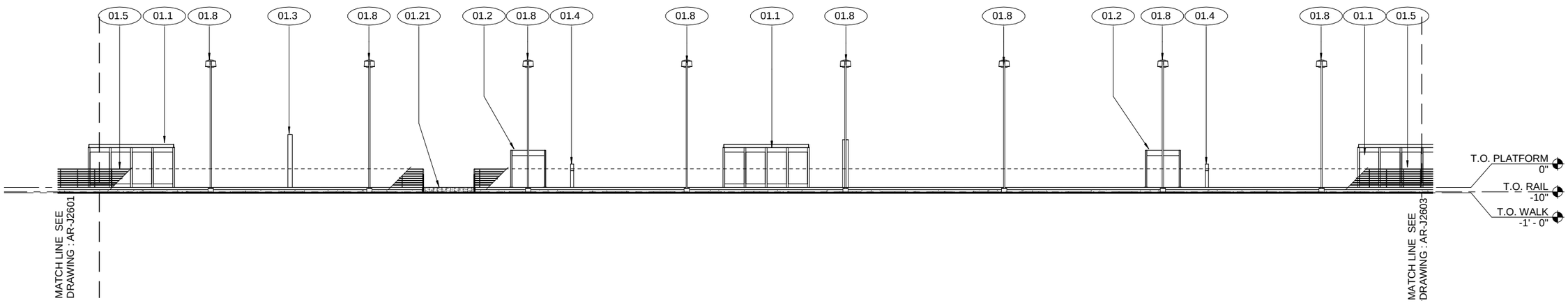

1 | PARTIAL PLATFORM ELEVATION - B

AR-J2602 | REF: AR-J1602

SCALE: 1" = 10'-0"

10 0 10 20

1"=10'

NOT FOR CONSTRUCTION

2/15/2018 3:55:10 PM
BIM 360://ACEforward/JM-AR-J1601_R16.rvt

REV	DATE	BY	CHK	APP	DESCRIPTION

DESIGNED BY F. DELGADO
DRAWN BY A. LOH
CHECKED BY B. FARRELL
IN CHARGE D. COWIN
DATE 02-28-2018

TRANSPORTATION AECOM

AECOM USA, Inc.
300 Lakeside Dr, Suite 400
Oakland, CA 94612, USA
T 510.893.3600
F 510.874.3268
www.aecom.com

SAN JOAQUIN REGIONAL RAIL COMMISSION

ACE ALTAMONT CORRIDOR EXPRESS

15% PRELIMINARY ENGINEERING

SAN JOAQUIN REGIONAL RAIL COMMISSION
ALTAMONT CORRIDOR EXPRESS
ACE*forward* VOLUME 1 - CERES EXTENSION
CERES STATION - STATIONS
PARTIAL PLATFORM ELEVATION - B

ENVIRONMENTAL ALTERNATIVE CODE

DRAWING NO. AR-J2602

SCALE 1"=10'-0"

SHEET NO. 284 331